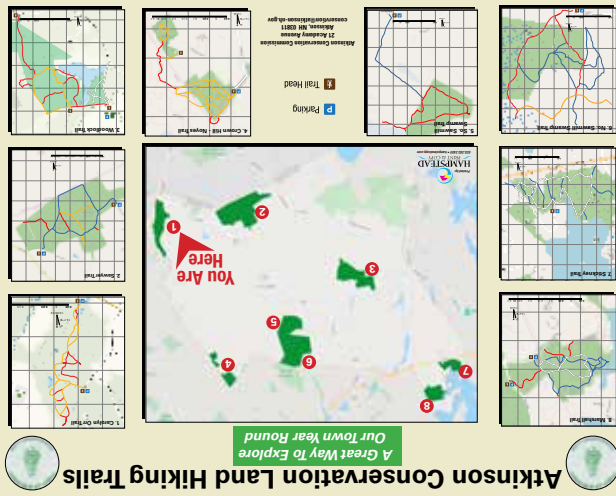


## TRAIL USE GUIDELINES

- Stay on designated trails
- Dogs must remain under control of owners
- Wheeled motorized vehicles are prohibited
- Leave no trace policy - please carry in, carry out
- Please respect our neighbors privacy
- Seasonal Hunting is permitted on Conservation Lands. See [www.town-atkinsonnh.com/conservation](http://www.town-atkinsonnh.com/conservation) for details.



Bryant Marsh

Bryant Brook

Loop Trail

2nd Pond

## ATKINSON TRAILS & LANDS

The Atkinson Conservation Commission was established in 1974 with the mission to provide a focal point within the town for environmental concerns. It is responsible for establishing public use regulations for the Town's conservation lands and welcomes community volunteers to help maintain its trails. The Town's trails are for passive recreation only and all motorized vehicles are prohibited on conservation land, including snowmobiles.

### For More Information

Atkinson Conservation Commission  
21 Academy Avenue  
Atkinson, NH 03811  
[conservation@atkinson-nh.gov](mailto:conservation@atkinson-nh.gov)

Printed by:  
**HAMPSTEAD**  
PRINT & COPY  
603.382.3400 • [hampsteadcopy.com](http://hampsteadcopy.com)

9/20

## CAROLYN ORR LAND TRAIL SYSTEM

The Carolyn Orr trails meander through 60 acres of forested woodlands with ponds, streams and marshes as points of interest. The trailhead of the primary loop trail blazed in yellow leads from the rear of the Atkinson Community Center parking lot and follows an old carriage trail over some hilly terrain. Along the trail loop are trail branches blazed in red to several points of interest to explore: 2nd Pond, Bryant Marsh & Bryant Brook. A second trailhead is located at the end of Robie Lane. The Orr land has ample open spaces to wander and enjoy nature.


## ATKINSON CONSERVATION TRAILS

### Carolyn Orr Land Trail System

*Atkinson, New Hampshire*

## Trail Map & Guide

"Some go into the woods to escape the city.  
I go into the woods." – *Willem Lange*





-71.118

-71.116

-71.114

-71.112

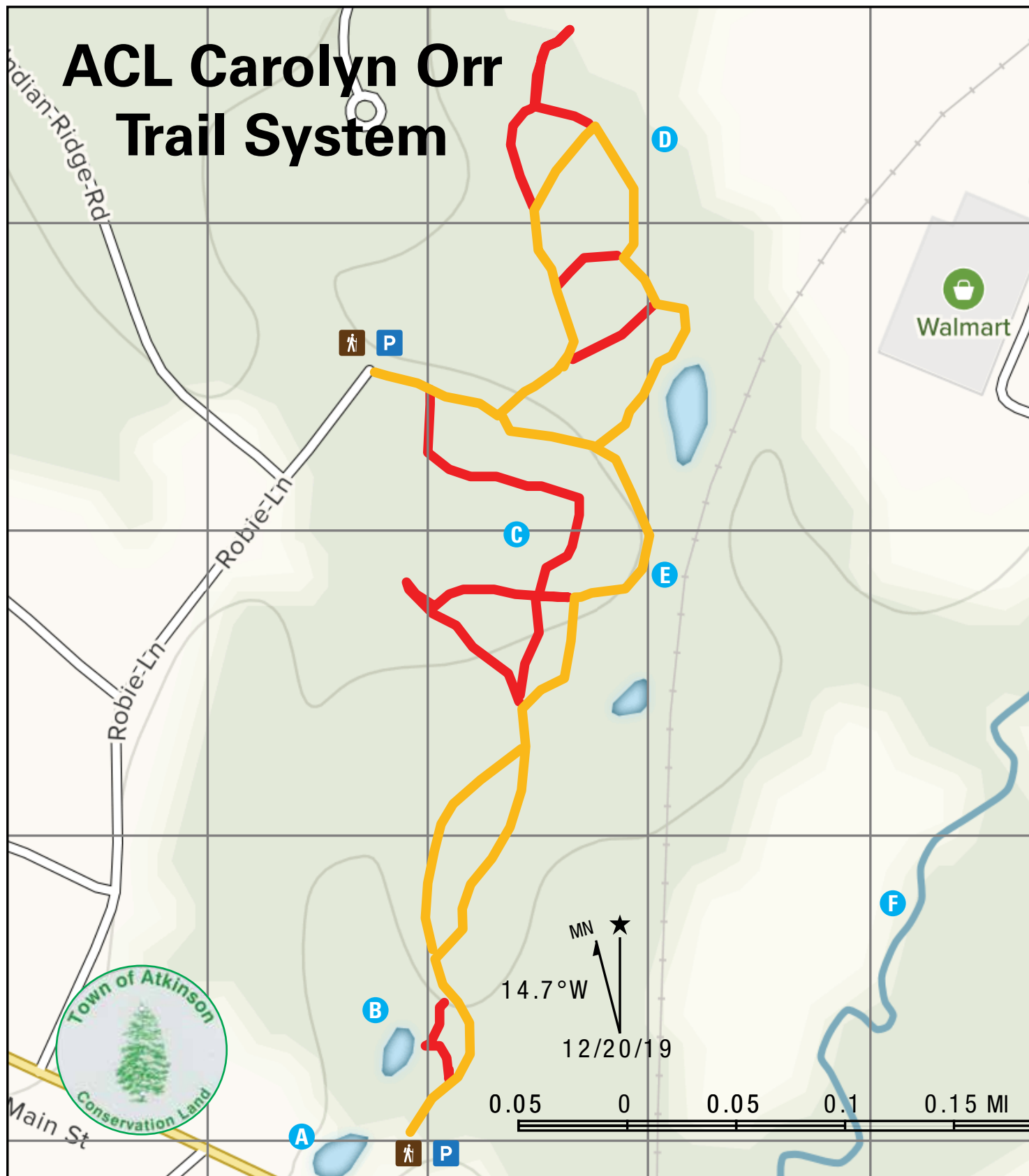
42.8826

42.824

42.822

42.820

# ACL Carolyn Orr Trail System



## LEGEND

- P** Parking
- Trail Head
- Conservation Land

- Yellow Blazed Trails
- Red Blazed Trails
- A** 1st Pond
- B** 2nd Pond

- C** Meadow
- D** Bryant Marsh
- E** Bryant Brook
- F** Little River